

















## Legend

-  Management Area
-  Designated Entrance
-  Check Station
-  Closed to Hunting
-  Closed to Public Access
-  Walk-in Only Area;  
Closed to Vehicles
-  Boat Ramp
-  Water Control Structure
-  Paved Road
-  Improved Road
-  Unimproved Road
-  Sunset Ranch Interpretive Trail
-  Observation Structure

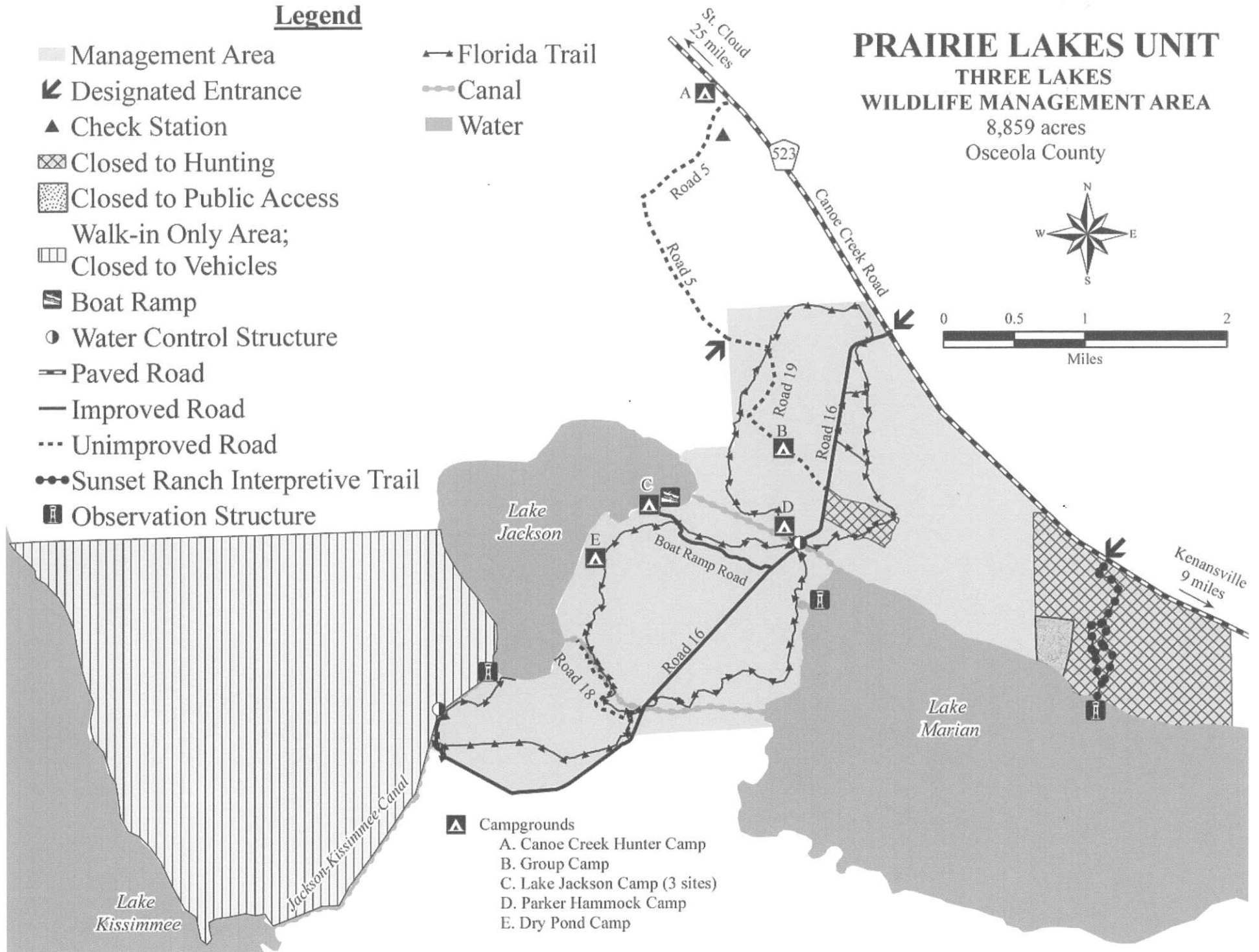
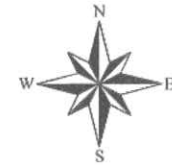
-  Florida Trail
-  Canal
-  Water


# PRAIRIE LAKES UNIT

## THREE LAKES

### WILDLIFE MANAGEMENT AREA

8,859 acres  
Osceola County



-  Campgrounds
- A. Canoe Creek Hunter Camp
- B. Group Camp
- C. Lake Jackson Camp (3 sites)
- D. Parker Hammock Camp
- E. Dry Pond Camp